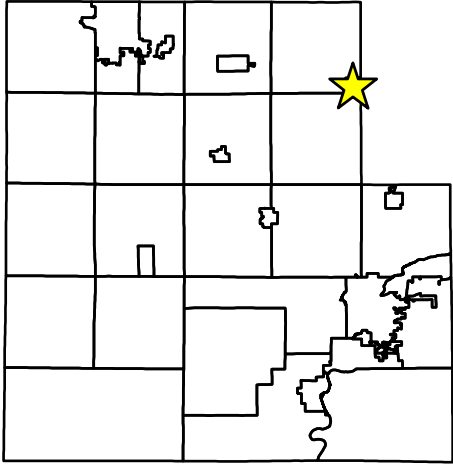
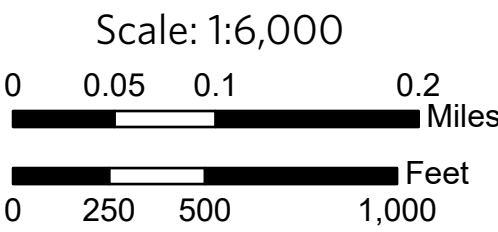




Village of Milladore

Zoning

Wood County, Wisconsin



Zoning Codes
Agricultural District (A)
Commercial District (C)
Industrial District (I)
Mixed Use District (MU)
Single-Family Residential District (R-1)

Multiple-Family Residential District (R-2)
Recreation and Open Space (ROS)
The information depicted on this map is a compilation of public record information including aerial photography and other base maps. No warranty is made, express or implied, as to the accuracy of the information used. The data layers are a representation of current data to the best of our knowledge and may contain errors. It is not a legally recorded map and cannot be substituted for field verified information. Errors may be reported to the Wood County Planning and Zoning Department at 400 Market Street, Wisconsin Rapids WI 54494, (715) 421-8469. Copyright 2025.
Online Path: https://s3.us-east-1.amazonaws.com/docs.woodcogis.com/ZoningMaps/VillageOfMilladore.pdf
Project Path: r:\departments\2202_landrecords\gisprojects\fds_landuseplanning\cartography\zoningmaps\pro\
Last Updated: 4/16/2025 7:24 AM