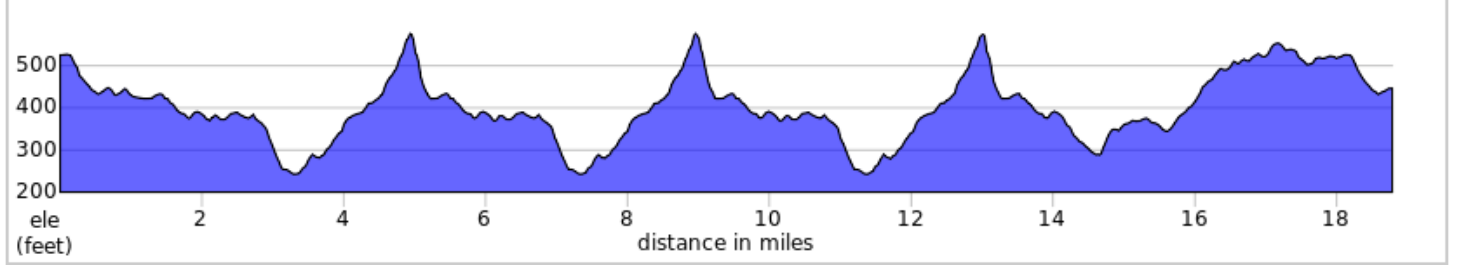
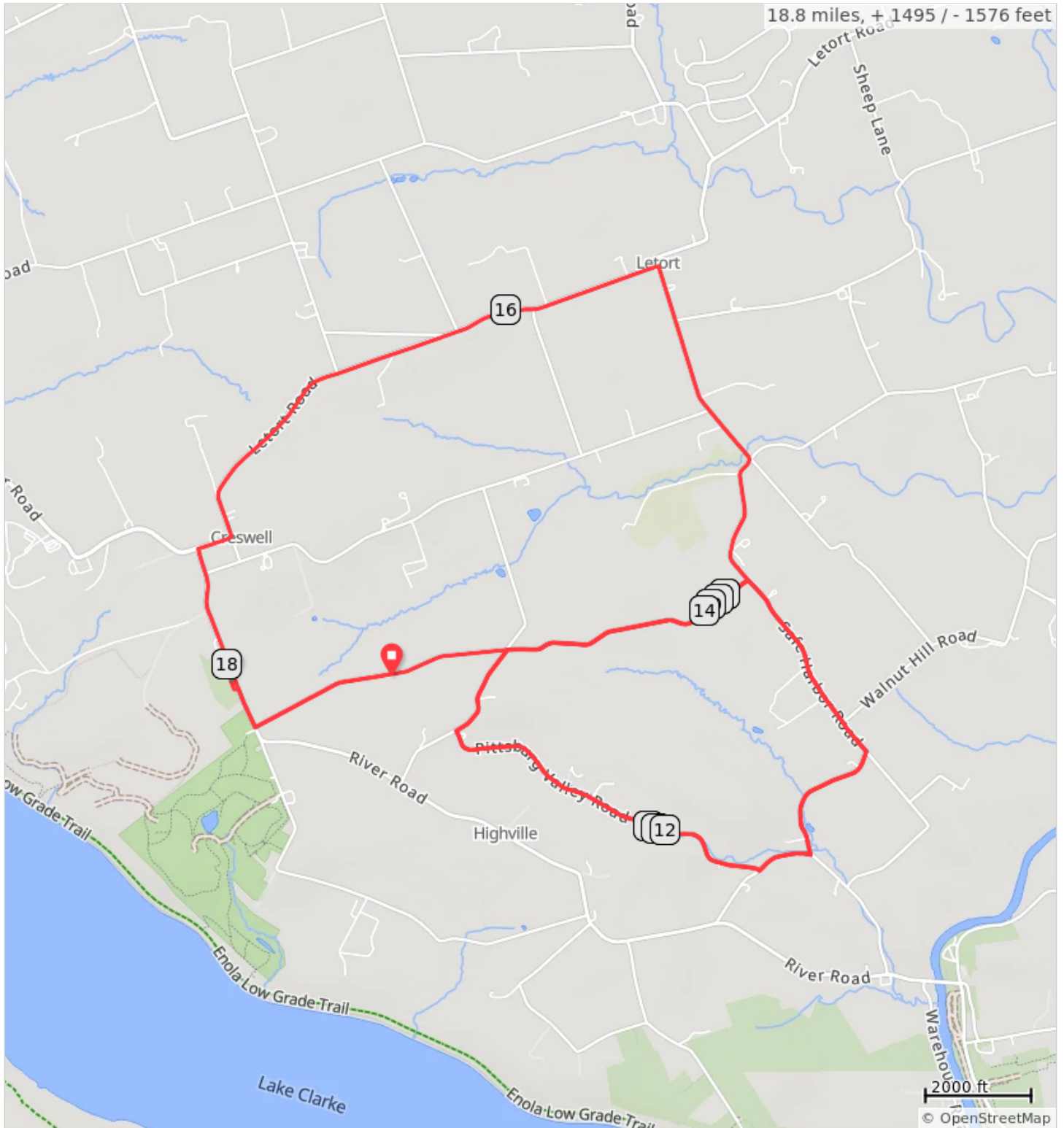





# Phil's Hills: Pittsburg Valley Repeats




## Phil's Hills: Pittsburg Valley Repeats

Dist	Type	Note
0.0		Start of route
0.1	→	R onto River Road
0.2	←	L onto Indian Marker Road
2.1	→	R onto Safe Harbor Road
2.8	→	R onto Safe Harbor Road
3.3		Sharp R onto Pittsburg Hill Road
3.6	→	R onto Pittsburg Valley Road
4.8	→	R onto Highville Road
5.2	→	R onto Indian Marker Road
6.1	→	R onto Safe Harbor Road
6.9	→	R onto Safe Harbor Road
7.4		Sharp R onto Pittsburg Hill Road
7.6	→	R onto Pittsburg Valley Road

7.6 miles. +471/-716 feet

Dist	Type	Note
8.9	→	R onto Highville Road
9.2	→	R onto Indian Marker Road
10.2	→	R onto Safe Harbor Road
10.9	→	R onto Safe Harbor Road
11.4		Sharp R onto Pittsburg Hill Road
11.6	→	R onto Pittsburg Valley Road
12.9	→	R onto Highville Road
13.2	→	R onto Indian Marker Road
14.2	←	L onto Safe Harbor Road
14.7		Slight L onto Safe Harbor Road
15.4	←	L onto Letort Road
17.4	→	R onto Letort Road
17.6	←	L onto River Road
18.0	→	R

10.4 miles. +730/-752 feet

Dist	Type	Note
18.0	→	R onto River Road
18.3	←	L onto Indian Marker Road
18.8		End of route

0.8 miles. +14/-90 feet