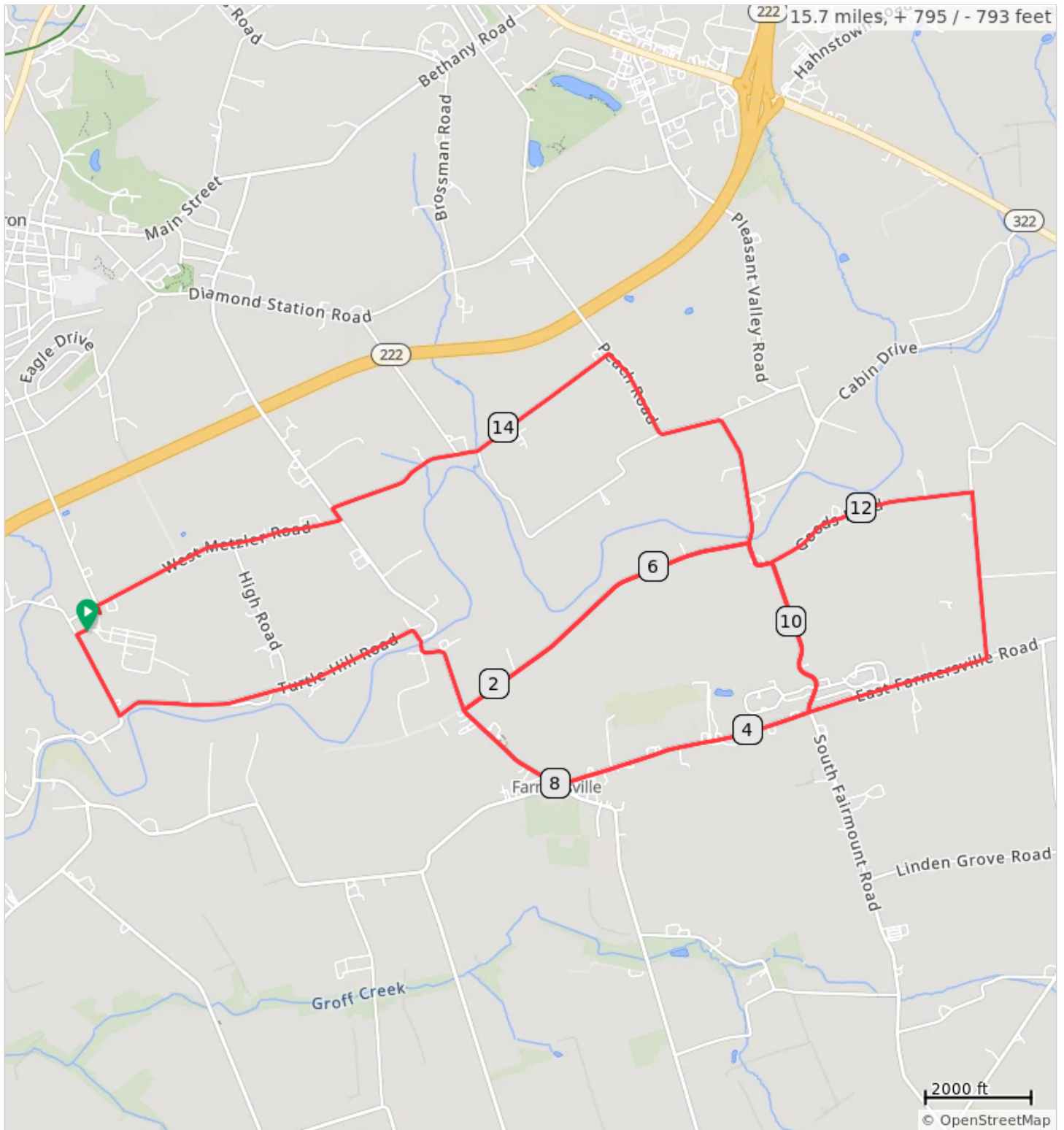























Phil's Hills: Cat Back Repeats



Phil's Hills: Cat Back Repeats

Dist	Type	Note
0.0		Start of route
0.0		L onto Snyder Road
0.4		L onto Turtle Hill Road
1.5		Slight R onto North Farmersville Road
1.9		Sharp L onto Covered Bridge Road
3.1		R onto Cats Back Road
3.8		R onto East Farmersville Road
4.7		R onto North Farmersville Road
5.1		R onto Covered Bridge Road
6.3		R onto Cats Back Road
7.1		R onto East Farmersville Road

7.1 miles. +420/-314 feet

Dist	Type	Note
8.0		R onto North Farmersville Road
8.4		R onto Covered Bridge Road
9.6		R onto Cats Back Road
10.4		L onto East Farmersville Road
11.0		L onto Fairmount Road
11.6		L onto Goods Road
12.4		R onto Cats Back Road
13.5		L onto East Metzler Road
14.7		L onto North Farmersville Road
14.7		Sharp R onto West Metzler Road
15.7		L
15.7		End of route

8.6 miles. +347/-366 feet